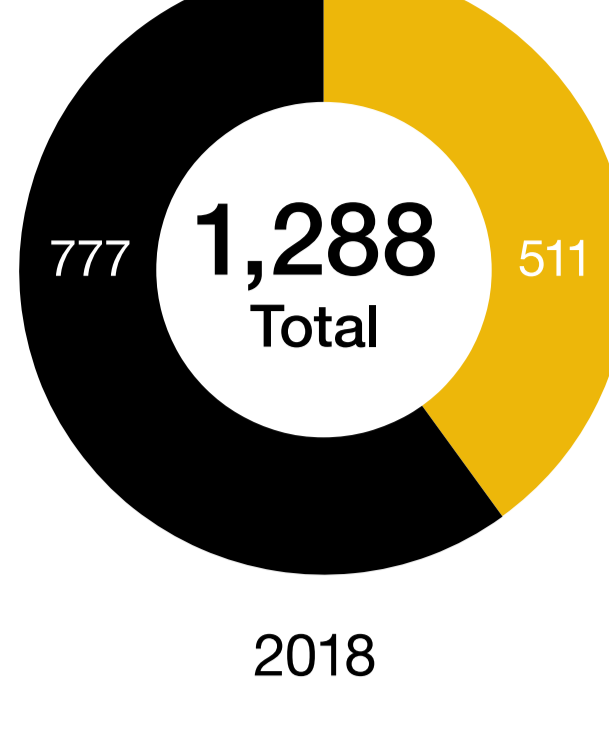


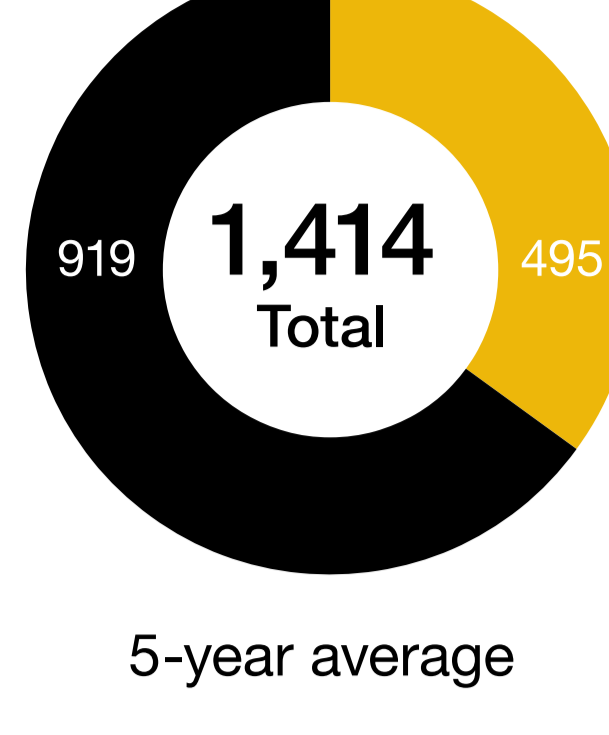
# 2018

## Alberta Wildfire season statistics

1,288  
Wildfires



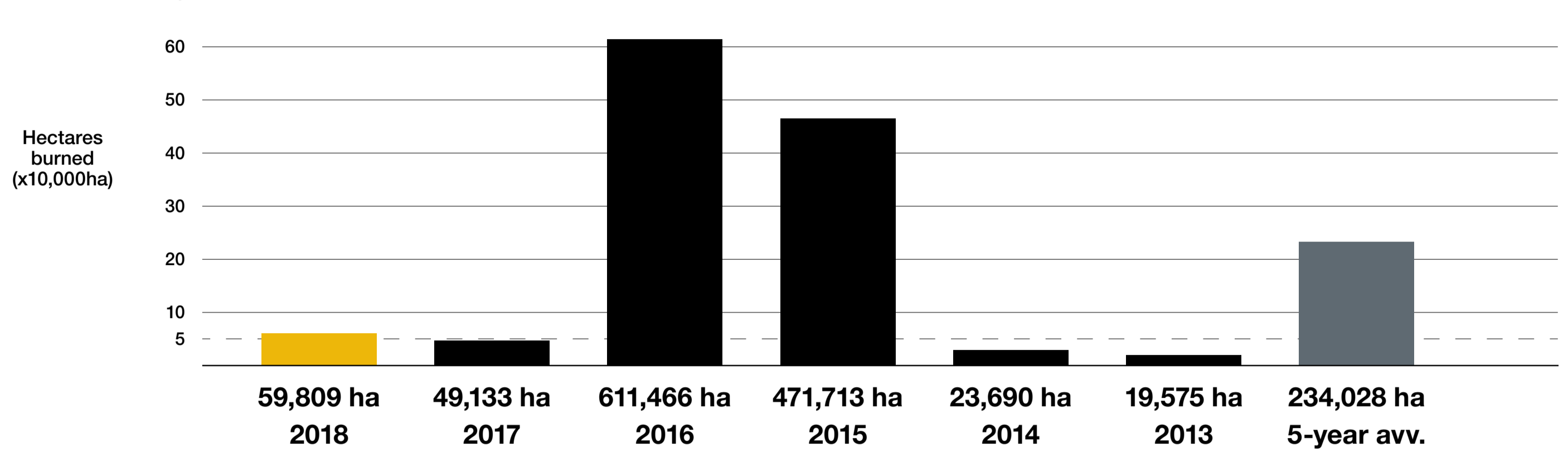
2018



5-year average

59,809  
Hectares burned


1 hectare = 100m x 100m  
(Approx. 2 Canadian football fields)



Top 4  
general causes  
of human-caused  
wildfires in 2018




26%  
Recreation



20%  
Resident

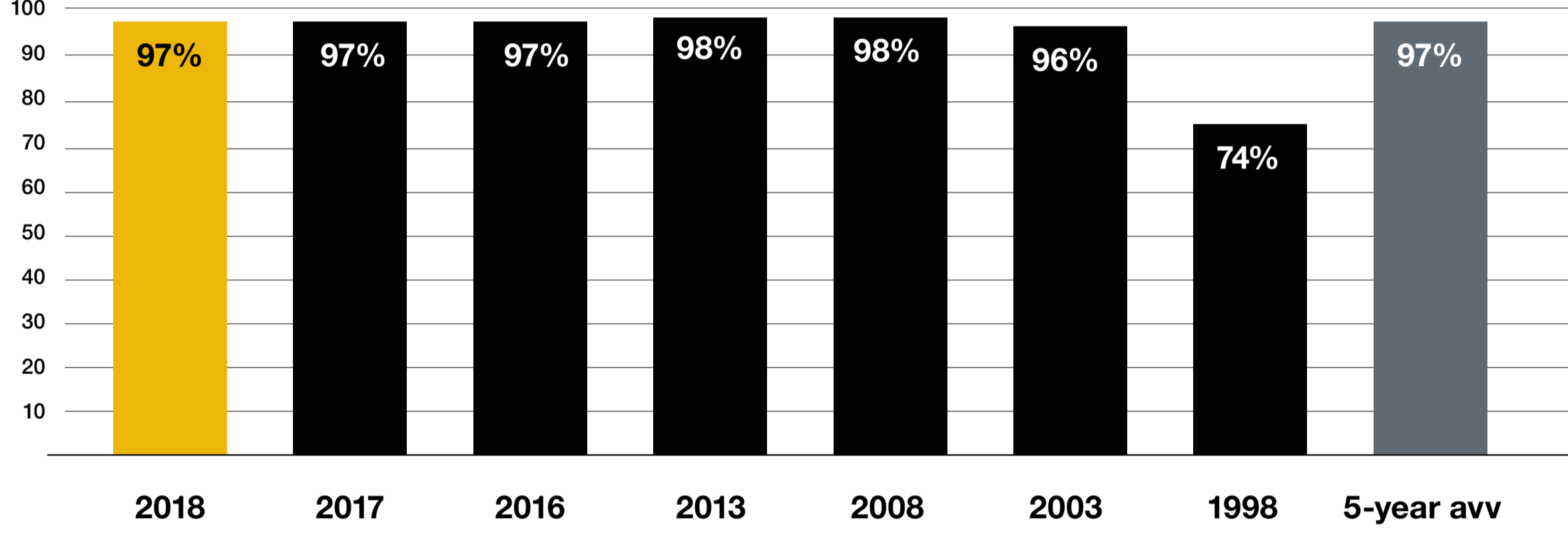


21%  
Incendiary



9%  
Power Line Industry

% of wildfires contained  
before 10am the next day



113  
New wildfires in  
a 24h period

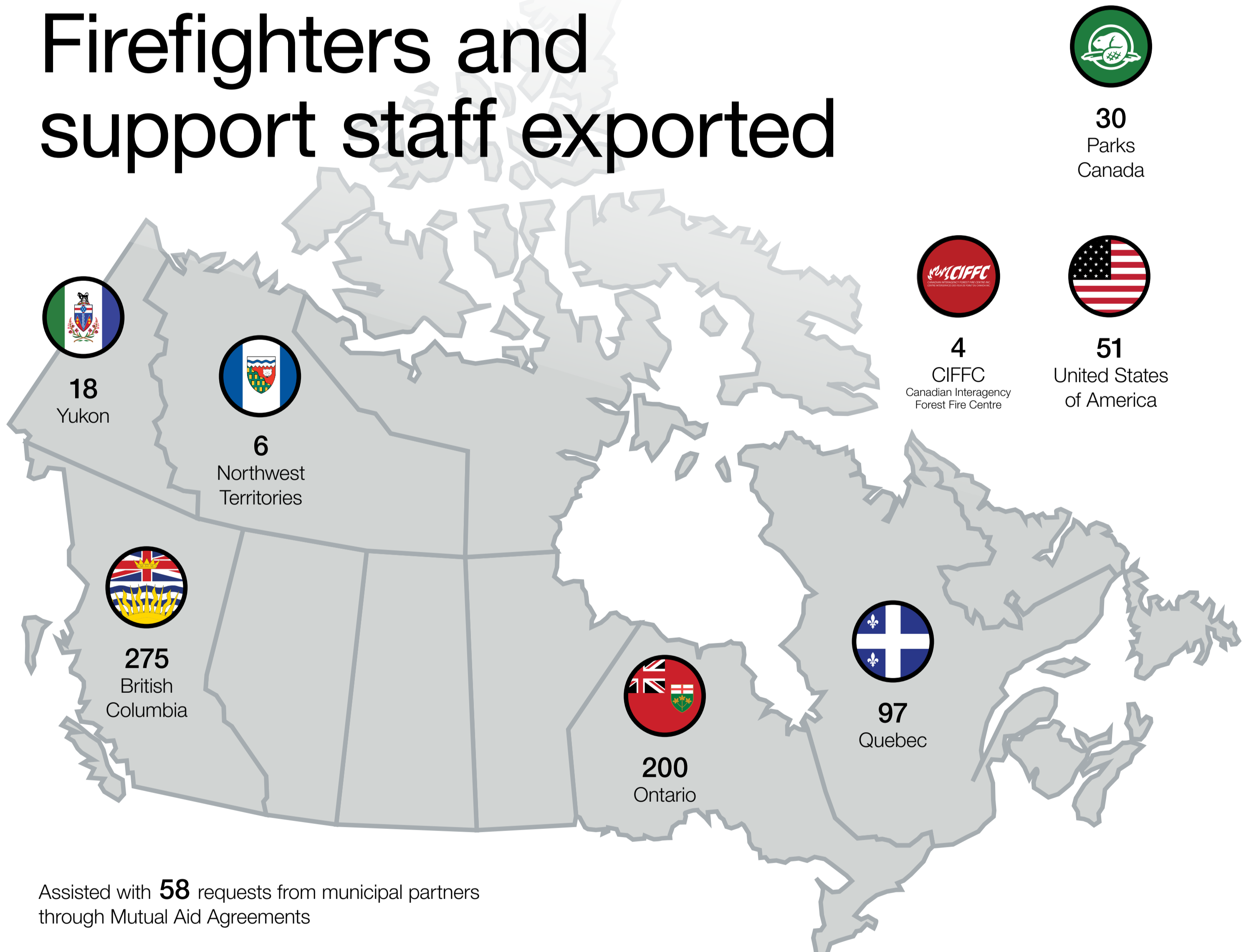
June 22, 2018



10-day outlook:

Monday June 18	Tuesday June 19	Wednesday June 20	Thursday June 21	Friday June 22	Saturday June 23	Sunday June 24	Monday June 25	Tuesday June 26	Wednesday June 27
7	5	7	48	113	37	21	15	8	8

681  
Firefighters and  
support staff exported



Assisted with 58 requests from municipal partners through Mutual Aid Agreements



6,750  
fire permits  
issued provincially

25 Fire Advisories

Each area had at least one Fire Advisory over the summer

3 Fire Restrictions

Including a Northern Alberta Fire Restriction and OHV Restriction

2 Fire Bans

Including a Fire Ban in the Calgary Forest Area

9 Ministerial Orders

Issued in the Forest Protection Area